Engineering With Nature

Dr. Todd S. Bridges
Senior Research Scientist, Environmental Science
Todd.S.Bridges@usace.army.mil

Cynthia Banks
Research Biologist/Program Manager
Cynthia.J.Banks@usace.army.mil

August 16, 2016

U.S.ARMY

US Army Corps of Engineers®

ERDC
Engineer Research and Development Center

Advancing Technical Practice

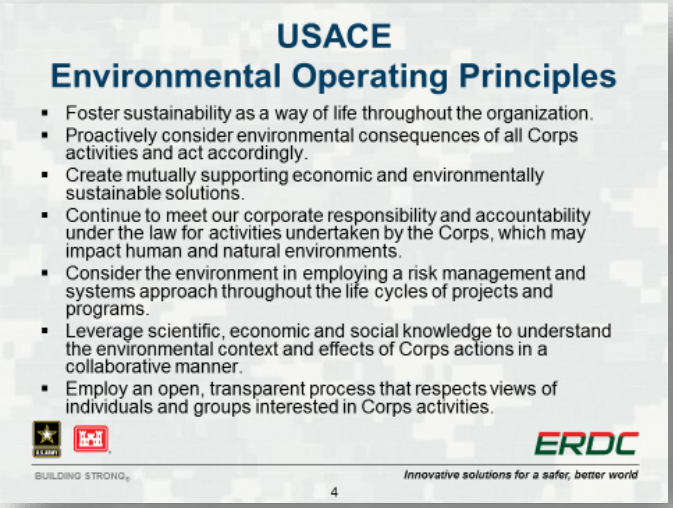
USACE
Environmental Operating Principles

- Foster sustainability as a way of life throughout the organization.
- Proactively consider environmental consequences of all Corps activities and act accordingly.
- Create mutually supporting economic and environmentally sustainable solutions.
- Continue to meet our corporate responsibility and accountability under the law for activities undertaken by the Corps, which may impact human and natural environments.
- Consider the environment in employing a risk management and systems approach throughout the life cycles of projects and programs.
- Leverage scientific, economic and social knowledge to understand the environmental context and effects of Corps actions in a collaborative manner.
- Employ an open, transparent process that respects views of individuals and groups interested in Corps activities.

ERDC
BUILDING STRONG®
Innovative solutions for a safer, better world
4

Outcomes:

- Cost-effective engineering and operational practices
- Efficient resolution of environmental conflicts
- Sustainable delivery of project benefits. Triple-win outcomes integrating social, environmental and economic objectives.

Vision: "Contribute to the strength of the Nation through innovative and environmentally sustainable solutions to the Nation's water resources challenges."

Engineering With Nature…

…the intentional alignment of natural and engineering processes to efficiently and sustainably deliver economic, environmental and social benefits through collaborative processes.

Key Elements:

- Science and engineering that produces operational efficiencies
- Using natural process to maximum benefit
- Broaden and extend the benefits provided by projects
- Science-based collaborative processes to organize and focus interests, stakeholders, and partners

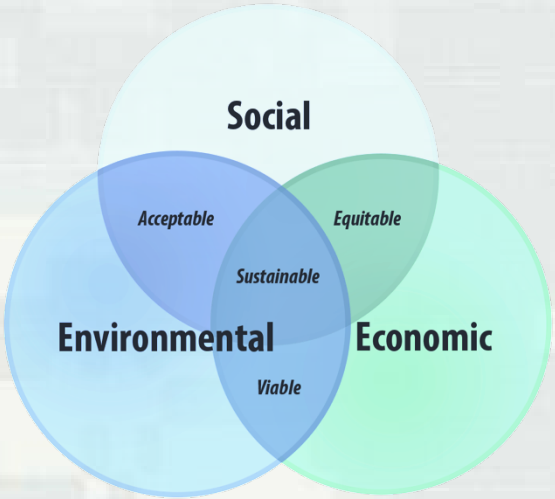

EWN Status

- *Engineering With Nature* initiative started within USACE Civil Works program in 2010. Over that period, we have:
  - Engaged across USACE Districts (23), Divisions, HQ; other agencies, NGOs, academia, private sector, international collaborators
    - Workshops (>20), dialogue sessions, project development teams, etc.
  - Implementing strategic plan
  - Focused research projects on EWN
  - Field demonstration projects
  - Communication plan
  - District EWN Proving Grounds established
  - Awards
    - 2013 Chief of Engineers Environmental Award in Natural Resources Conservation
    - 2014 USACE National Award-Green Innovation

www.engineeringwithnature.org

EWN Across USACE Mission Space

- Navigation
  - Strategic placement of dredged material supporting habitat development
  - Habitat integrated into structures
  - Enhanced Natural Recovery
- Flood Risk Management
  - Natural and Nature-Based Features to support coastal resilience
  - Levee setbacks
- Ecosystem Restoration
  - Ecosystem services supporting engineering function
  - “Natural” development of designed features
- Water Operations
  - Shoreline stabilization using native plants
  - Environmental flows and connectivity



USACE Galveston, Buffalo, Philadelphia Districts: EWN "Proving Grounds"

- EWN Proving Ground Kick-Off Workshops
  - October (SWG) and December (LRB) 2014; June 2016 (NAP)
  - District, Division, EWN Leadership Team
- Identify opportunities to implement EWN across current and future programs and projects
- Emphasis on solution co-development

The North Atlantic Coast Comprehensive Study: Natural and Nature-Based Features

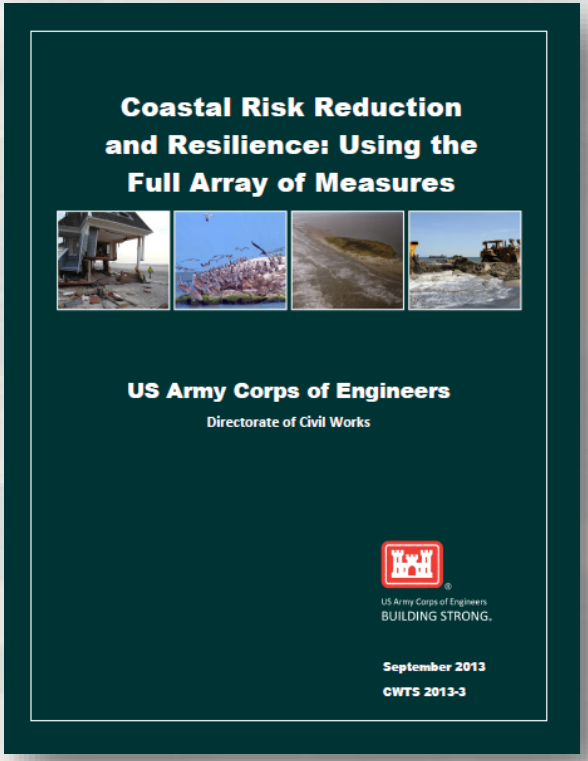

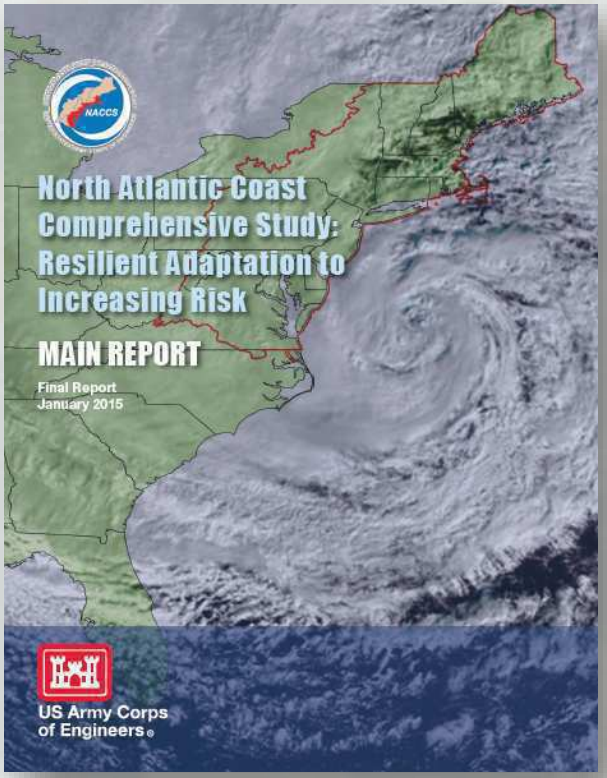

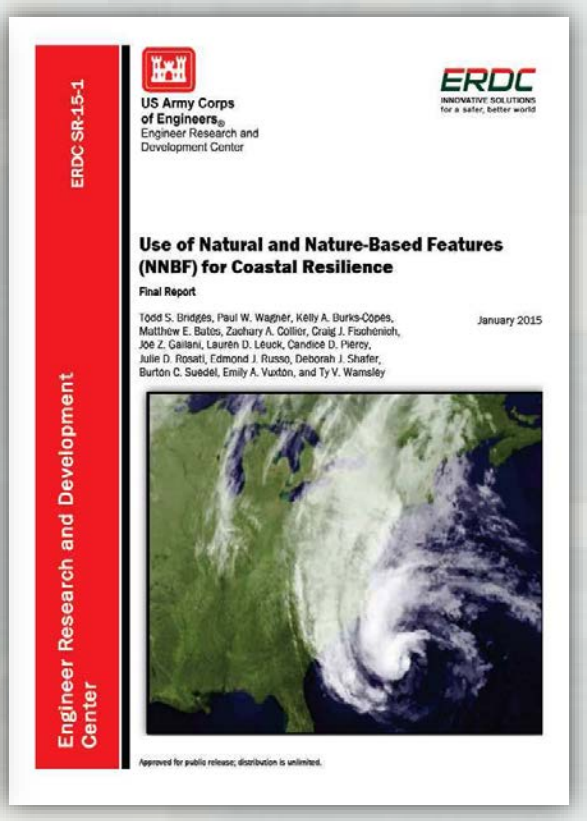

http://www.nad.usace.army.mil/CompStudy

Engineering Performance: Nature-Based Features Work in Different Ways

Natural and Nature-Based Infrastructure at a Glance

GENERAL COASTAL RISK REDUCTION PERFORMANCE FACTORS:
STORM INTENSITY, TRACK, AND FORWARD SPEED, AND SURROUNDING LOCAL BATHYMETRY AND TOPOGRAPHY

Dunes and Beaches

Benefits/Processes

Break offshore waves

Attenuate wave energy

Slow inland water transfer

Performance Factors

Berm height and width

Beach Slope

Sediment grain size and supply

Dune height, crest, width

Presence of vegetation

Vegetated Features: Salt Marshes, Wetlands, Submerged Aquatic Vegetation (SAV)

Benefits/Processes

Break offshore waves

Attenuate wave energy

Slow inland water transfer

Increase infiltration

Performance Factors

Marsh, wetland, or SAV elevation and continuity

Vegetation type and density

Oyster and Coral Reefs

Benefits/Processes

Break offshore waves

Attenuate wave energy

Slow inland water transfer

Performance Factors

Reef width, elevation and roughness

Barrier Islands

Benefits/Processes

Wave attenuation and/or dissipation

Sediment stabilization

Performance Factors

Island elevation, length, and width

Land cover

Breach susceptibility

Proximity to mainland shore

Maritime Forests/Shrub Communities

Benefits/Processes

Wave attenuation and/or dissipation

Shoreline erosion stabilization

Soil retention

Performance Factors

Vegetation height and density

Forest dimension

Sediment composition

Platform elevation

Caterpillar Corporation's
Restoring Natural Infrastructure Summit
4 November 2015, New York City

U.S.ARMY

ERDC

NY DEC and Sea Grant

Exploring Nature-Based Shoreline Erosion Management Practices Along NY's Great Lakes and Connecting Channels

5 November 2015, Rochester, NY

NEW YORK STATE OF OPPORTUNITY | Department of Environmental Conservation

Sea Grant New York

Sea Grant University of Wisconsin

FINGER LAKES - LAKE ONTARIO WATERSHED PROTECTION ALLIANCE

A Workshop for Practitioners:
Exploring Nature-Based Shoreline Erosion Management Practices Along NY's Great Lakes and Connecting Channels

November 5, 2015 -- 8:30am to 5:00pm
International Arrivals Hall
Rochester International Airport
1200 Brooks Ave, Rochester, NY 14624

Goal

To gain an understanding of the various types of nature-based shoreline (NBS)* protection techniques and approaches that may be applicable to NY's Great Lakes shorelines, to manage erosion and stabilize shorelines while maintaining coastal processes and preserving or enhancing nearshore habitat. A secondary goal is to establish a dialogue and coordinated strategy among regional experts and practitioners to promote the implementation of nature-based shoreline management practices for erosion management along NY's Great Lakes shorelines.

Workshop Objectives

- Learn how nature-based shoreline methods are being used and how they may apply to NY's Great Lakes shorelines;
- Assess opportunities and constraints for implementing nature-based shoreline projects;
- Identify data, research, outreach, and resource needs to advance nature-based shorelines in NYS's Great Lakes;
- Identify demonstration project opportunities by region/reach;
- Identify next steps to work towards a coordinated management approach.

U.S. ARMY

ERDC

Exploring nature-based solutions: the role of green infrastructure in mitigating the impacts of weather- and climate change-related natural hazards

- "…instead of automatically defaulting to grey solutions like dikes and pipes for flooding, we first should look at restoring floodplains or wetlands. Rather than building sea walls, we need to think about conserving sand banks...Planners should compare green to grey and identify new opportunities for investing in nature, including a combination of green and grey approaches when nature-based solutions alone are insufficient. As planners explore how to accommodate infrastructure demands in the future, the lesson is clear: think about green before investing in grey."

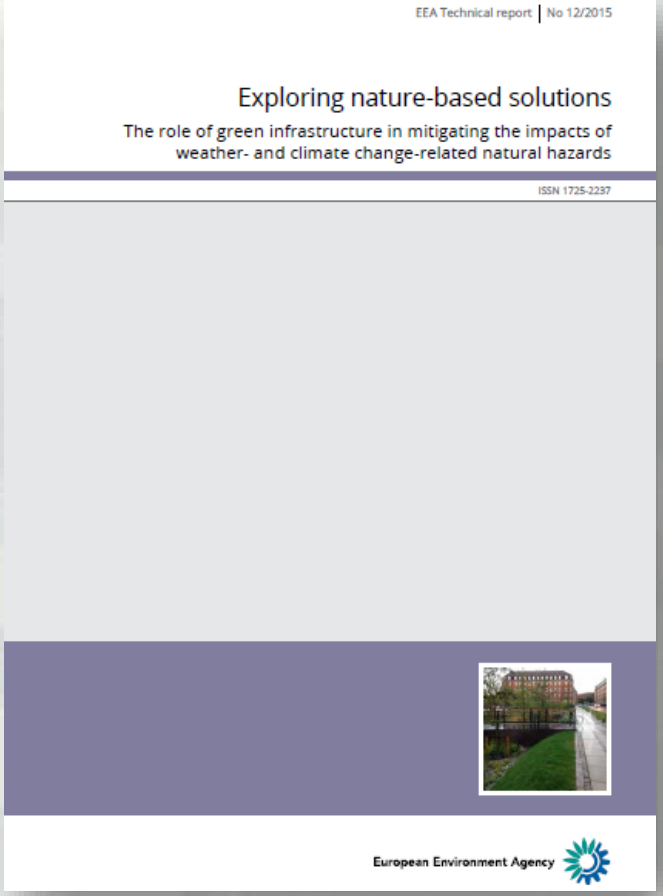
EEA Technical report | No 12/2015

Exploring nature-based solutions

The role of green infrastructure in mitigating the impacts of weather- and climate change-related natural hazards

ISSN 1725-2237

European Environment Agency

EEA Technical Report No 12/2015

USACE – NOAA Collaboration Workshop on Natural and Nature-Based Features Charleston, SC; 1-3 March 2016

Fort Pierce City Marina



Alafia Banks Bird Sanctuary, FL

- 8000 lb reef module breakwaters (930 ft)
- Shore protection for Audubon bird sanctuary islands
- Help restore oyster populations
- Provide habitat



www.reefball.org

Horseshoe Island EWN Project Atchafalaya River

- Options for managing DM via shore-based wetland creation were exhausted
- Strategic placement of sediment (0.5-1.8 mcy/1-3 yrs) was used to create a ~35 ha island
- Producing significant environmental and engineering benefits
- Project won WEDA's 2015 Award for Environmental Excellence

Natural Materials



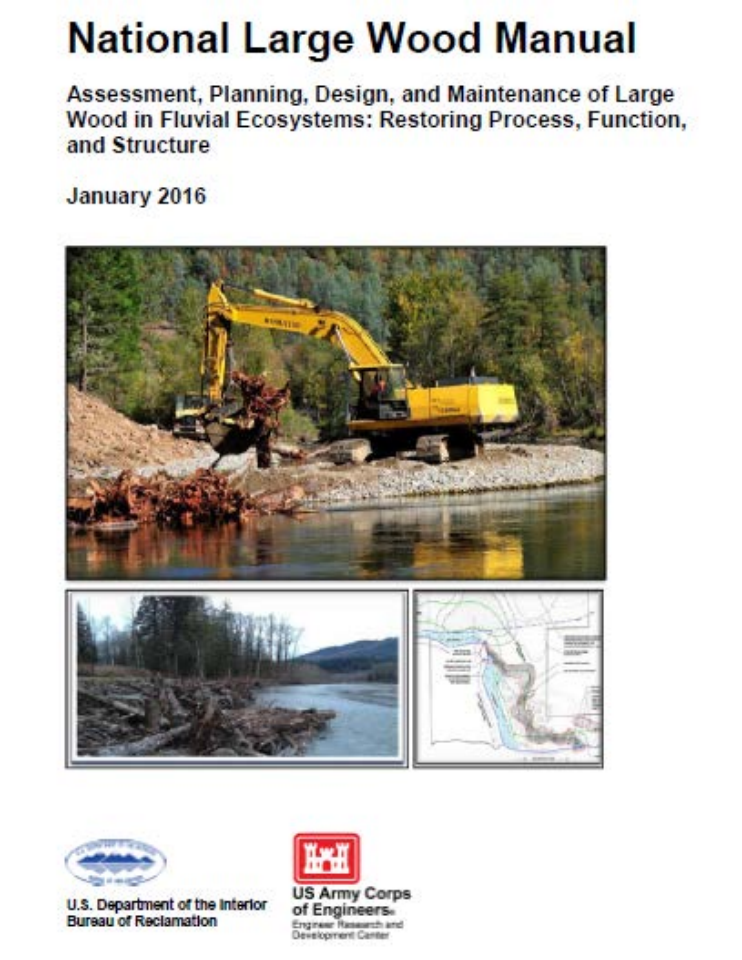

National Large Wood Manual

Assessment, Planning, Design, and Maintenance of Large Wood in Fluvial Ecosystems: Restoring Process, Function, and Structure

January 2016

U.S. Department of the Interior
Bureau of Reclamation

US Army Corps of Engineers
Engineer Research and Development Center

https://ewn.el.erdc.dren.mil/Tools.html

Example EWN Solutions: Green Breakwaters

Ashtabula Harbor

Milwaukee Harbor





Coastal NJ, Philadelphia District

December 2014

Stone Harbor

Avalon

Duluth Harbor TLP

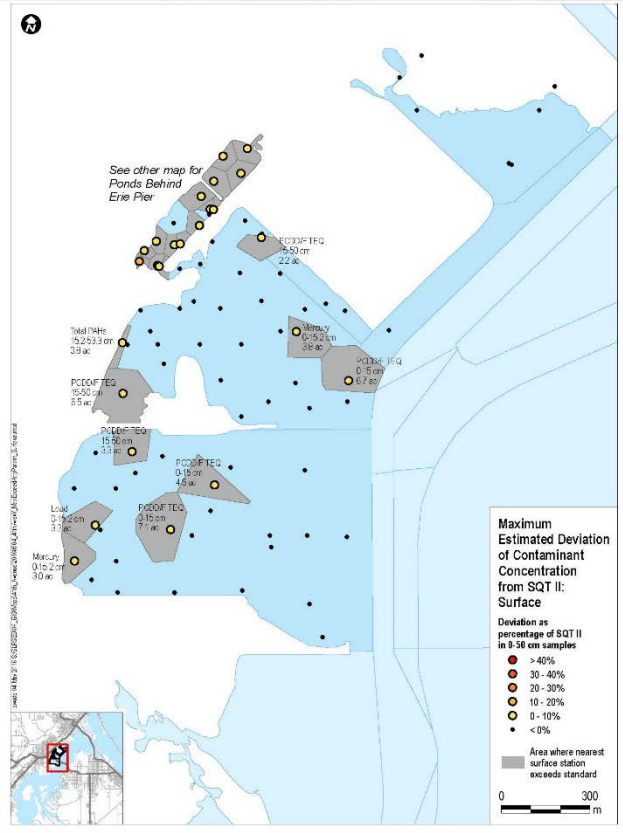

Thin-Layer Placement Website

www.engineeringwithnature.org (under tools)
https://tlp.el.erdc.dren.mil/

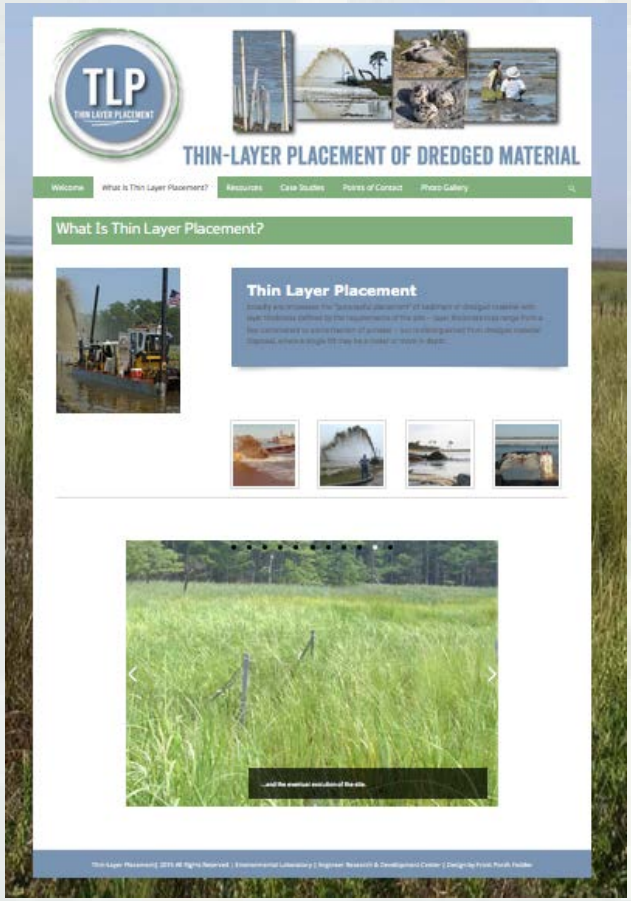

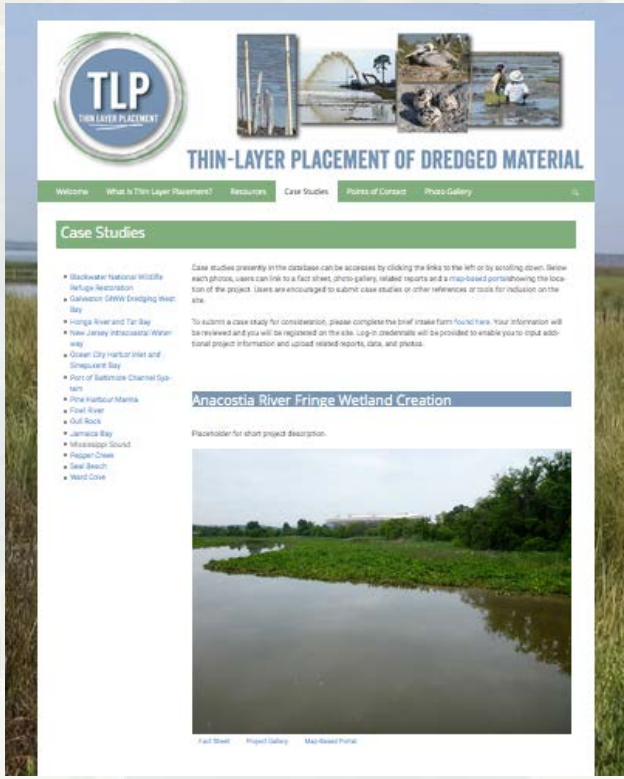

ERDC

EWN High Points

- Conservation / development of natural systems support future sustainability and resilience
  - Incentivizing and financing
- Focus energy to facilitate innovation in both technical and business processes
- Elevate communication about advancing practice
- Accelerate progress through co-development of solutions
  - Across government
  - Between government and industry
  - Among government, industry, academia, and NGOs